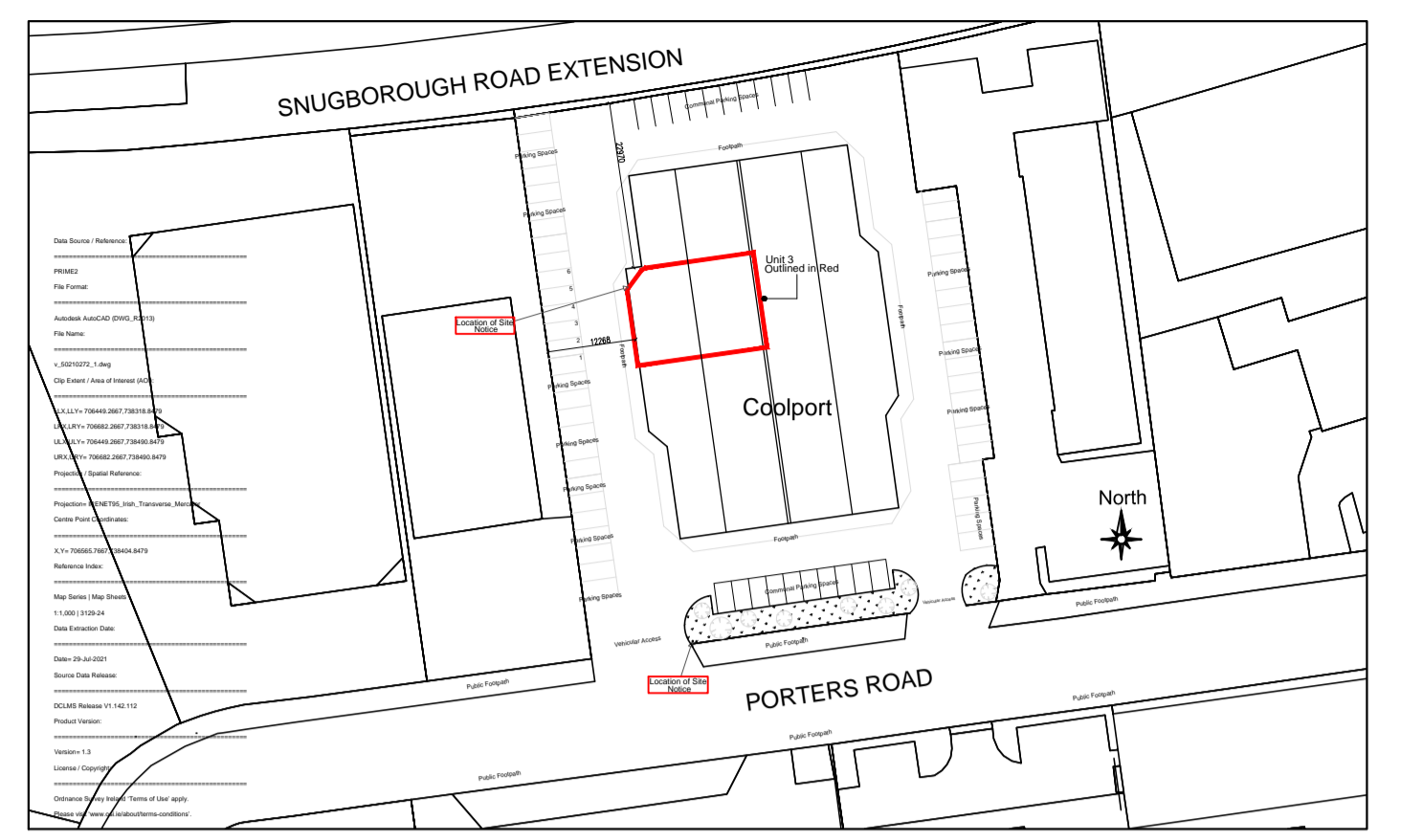
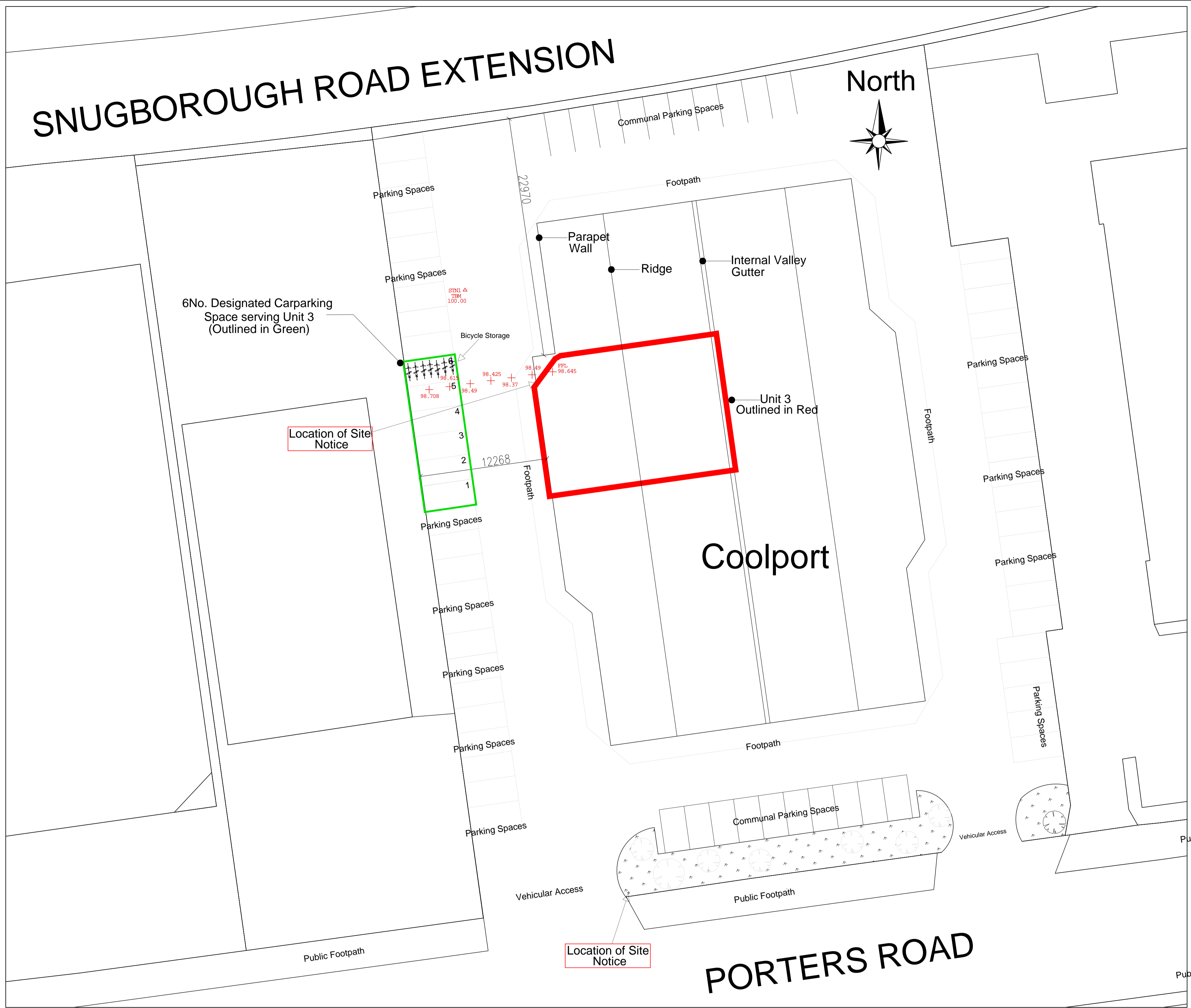



SNUGBOROUGH ROAD EXTENSION

North



Site Location Map
Scale 1:1000

Proposed Site Layout
Plan Scale 1:200

THIS DRAWING IS COPYRIGHT AND REMAINS THE PROPERTY OF THORNTONS CHARTERED SURVEYORS. IT MAY NOT BE COPIED OR REPRODUCED IN ANY FORM WITHOUT THE WRITTEN CONSENT OF THORNTONS CHARTERED SURVEYORS.

UNIT 3, COOLPORT, COOLMINE INDUSTRIAL ESTATE, DUBLIN 15- PLANNING DRAWINGS-			
 THORNTONS CHARTERED SURVEYORS 13 B BLANCHARDSTOWN CORPORATE PARK BLANCHARDSTOWN DUBLIN 15 TEL: 01 885 0400 FAX: 01 885 0211 E-MAIL: SURVEYORS@TCSLIE	CLIENT: IRISH MISSION OF SEVENTH DAY ADVENTIST CHURCH	DRAWING TITLE: PROPOSED SITE LAYOUT SITE LOCATION MAP	
	PROPERTY ADDRESS: UNIT 3, COOLPORT, COOLMINE INDUSTRIAL ESTATE, DUBLIN 15	DATE: 20TH DECEMBER 2021	SCALE: AS SHOWN @ A1
DRAWN / PREPARED BY: LORCAN RAFFERTY BSc. BUILDING SURVEYOR	DRAWING No. DWG 1 3238-03		
 SOCIETY OF CHARTERED SURVEYORS IRELAND	 RICS the mark of property professionalism worldwide		